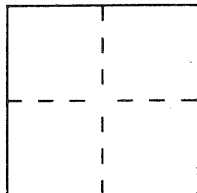


CORNER RECORD

Document Number CR 1224City of Unincorporated (Castro V.) County of Alameda, CaliforniaBrief Legal Description Parcel B, P.M. 2974 -121 Maps 55

CORNER TYPE

Government Corner ☐ Control ☐
 Meander ☐ Property ☐
 Rancho ☐ Other ☐
 Date of Survey Jan. 23, 1999

COORDINATES
(Optional)

N. _____
 E. _____
 Zone _____ Datum _____
 Elev. _____

Corner — Left as found ☒ Found and tagged ☐ Established ☒ Reestablished ☐ Rebuilt ☐

Identification and type of corner found: Evidence used to identify or procedure used to establish or reestablish the corner:

Found Iron Bolts in James Avenue per 121 Maps 55


A description of the physical condition of the monument as found and as set or reset:

set 3/8" dia Iron Bar with Plastic Cap "L.S. 4392" at
Grade - See Plat.

SURVEYOR'S STATEMENT

This Corner Record was prepared by me or under my direction in conformance with the Land Surveyors' Act on June 4, 1999.

Signed Bruce W. Starr L.S. or ~~P.E.~~ Number 4392




COUNTY SURVEYOR'S STATEMENT

This Corner Record was received 6-11- 1999 and examined

and filed 12-20 1999

Signed Russell R. Penland, Jr.

Title Deputy County Surveyor



County Surveyor's Comment _____

SCALE: 1"=40'

Found Iron Pipe
with Nail & Tag
"RE 10319" per
P.M. 2019
(97 Maps 37)

PARCEL
PARCEL B

MAP 2974

PARCEL A

Set 3/8" dia.
Iron Bar with
Plastic Cap
"L.S. 4392"

AVENUE

Found Iron Bolt - per
P.M. 2974

JAMES