


Document Number CR-1356City of SAN LEANDROCounty of ALAMEDA, CaliforniaBrief Legal Description MONUMENT ON SANDELIN AVENUE APPROX. 25' NORTHEASTERLY
OF PARKER STREET.**CORNER RECORD**

Government Corner ☐ Control ☐
 Meander ☐ Property ☐
 Rancho ☐ Other ☒
 Date of Survey 5-10-99

**COORDINATES
(Optional)**

N. _____
 E. _____
 Zone _____ Datum _____
 Elev. _____

Corner — Left as found ☐ Found and tagged ☐ Established ☐ Reestablished ☒ Rebuilt ☐

In conformance with Section 8771 of the Professional Land Surveyors' Act this corner record is being filed to
 ESTABLISH _____ / REESTABLISH ☒ the position of an existing monument PRIOR _____ / SUBSEQUENT ☒
 to street or highway reconstruction.

Identification and type of corner found: Evidence used to identify or procedure used to establish or reestablish the corner:

STANDARD CITY OF SAN LEANDRO STREET MONUMENT, WITHIN ROADWAY.

A description of the physical condition of the monument as found and as set or reset: _____

MONUMENT WAS REFERENCED;

MONUMENT WAS REMOVED DURING CONSTRUCTION AND RESET AFTER

CONSTRUCTION WAS COMPLETED.

SURVEYOR'S STATEMENT


This Corner Record was prepared by me or under my direction in conformance with
 the Land Surveyors' Act on MAY, 12 19 00.

Signed Vincent H. Cunha L.S. Number LS 4520
VINCENT H. CUNHA

**COUNTY SURVEYOR'S STATEMENT**

This Corner Record was received 5.22- 2000 and examined
 and filed 6.13/ 2000.

Signed Deputy County Surveyor Title DEPUTY COUNTY SURVEYOR



County Surveyor's Comment _____



NAIL & TAG
LS4520 IN JP


PARKER
STREET

SANDELIN AVENUE

SIDEWALK
CROSS

SIDEWALK
CROSS

SIDEWALK
CROSS

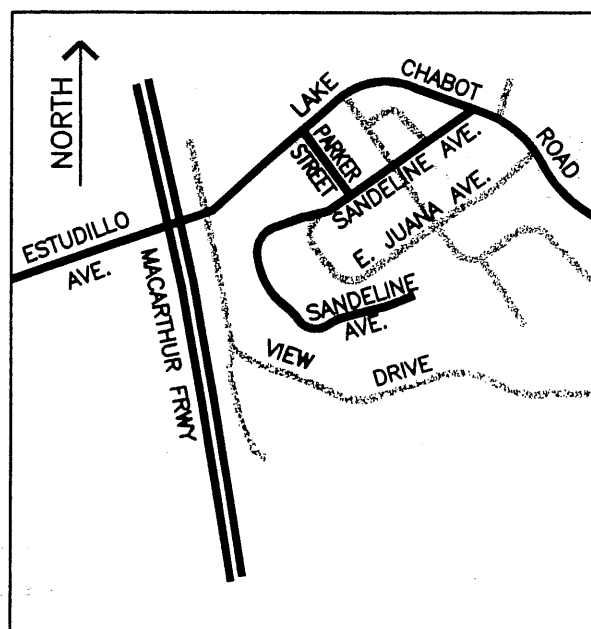


LEGEND

- ▲ Mon** MONUMENT REPLACED
- ⊕** FOUND CUT CROSS ON
SIDEWALK, UNLESS NOTED
OTHERWISE

NOTE:

1. ALL RP's ARE 180' UNLESS
NOTED OTHERWISE
2. REPLACED PIN IN CONCRETE
WITH STD CITY MONUMENT AND
DISC LS4520.



VICINITY MAP
N.T.S.

CR-000-99037