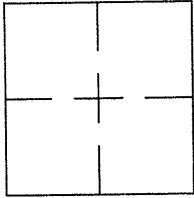


## CORNER RECORD

Document Number CR 6382City of OAKLANDCounty of ALAMEDA, CaliforniaBrief Legal Description WELL MONUMENT LOCATED WITHIN GRAND AVE. AND WILDWOOD AVE.

## CORNER RECORD

COORDINATES  
(Optional)

Government Corner ☐ Control ☒  
 Meander ☐ Property ☐  
 Rancho ☐ Other ☐  
 Date of Survey 07/22/2014

N. \_\_\_\_\_  
 E. \_\_\_\_\_  
 Zone \_\_\_\_\_ Datum \_\_\_\_\_  
 Elev. \_\_\_\_\_

Corner — Left as found ☒ Found and tagged ☐ Established ☐ Reestablished ☐ Rebuilt ☐

Identification and type of corner found: Evidence used to identify or procedure used to establish or reestablish the corner:  
FOUND BRASS DISK IN WELL MONUMENT IN INTERSECTION OF GRAND AND WILDWOOD AVE.

AS SHOWN ON CITY OF OAKLAND MONUMENT MAP, PAGE 255.

CITY MONUMENT DESIGNATION NUMBER AT SUBJECT LOCATION (LINDA AZIMUTH MARK BM).

THIS POINT WAS REFERENCED PRIOR TO A CONSTRUCTION PROJECT IN THE VICINITY.

A description of the physical condition of the monument as found and as set or reset: \_\_\_\_\_

FOUND AND SET POINTS AS SHOWN ON PAGE 2.


THESE TIES ARE FOR THE PURPOSE OF PERPETUATING THE FOUND MONUMENTATION.

NO CLAIM IS MADE AS TO THE RELATIONSHIP OF THE POINTS OR LINES SHOWN HEREON TO TRUE BOUNDARY LOCATIONS.

## SURVEYOR'S STATEMENT

This Corner Record was prepared by me or under my direction in conformance with the Land Surveyors' Act on AUGUST 1, 20 14.

Signed Vincent H. Cunha L.S. Number LS 4520




## COUNTY SURVEYOR'S STATEMENT

This Corner Record was received 8-8-2014 and examined

and filed 9-3-2014

Signed County Surveyor Title County Surveyor



County Surveyor's Comment \_\_\_\_\_



SCALE: 1"=30'

## LEGEND

- FOUND IRON PIN IN MONUMENT WELL  
(LINDA AZIMUTH MARK BM)
- ✕ SET CUT CROSS IN CONCRETE
- AA##A# ALAMEDA COUNTY MONUMENT ID
- FOUND BRASS PIN IN CURB

## NOTE

ELEVATIONS SHOWN HEREON ARE BASED UPON  
CITY OF OAKLAND VERTICAL DATUM  
LINDA AZIMUTH MARK TAKEN AS ELEV.=34'  
TO THE NEAREST FOOT.

