

CORNER RECORD

BK 64 PG 48

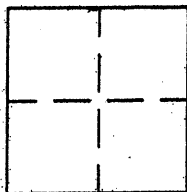
APN No. 85A - 1 - 19 (Optional)

Document Number CR 6787

City of Unincorporated (Castro V.)

County of ALAMEDA, California

Brief Legal Description Parcel 3, Amended P.M. No. 5815 (194 Maps 19)



CORNER TYPE

Government Corner ☐ Control ☐
 Meander ☐ Property ☒
 Rancho ☐ Other ☐
 Date of Survey AUGUST 12, 2014

COORDINATES (Optional)

N. _____
 E. _____
 Zone _____ Datum _____
 Elev. _____

Corner - Left as found ☒ Found and tagged ☐ Established ☒ Reestablished ☐ Rebuilt ☐

In compliance with Section 8771 of the Professional Land Surveyors' Act, this corner record is being filed to ESTABLISH ____ / REESTABLISH ____ the position of an existing monument PRIOR ____ / SUBSEQUENT ____ to street or highway reconstruction. (Use this portion only when applicable.)


Identification and type of corner found: Evidence used to identify or procedure used to establish or reestablish the corner:
See Map

A description of the physical condition of the monument as found and as set or reset:
See Map

SURVEYOR'S STATEMENT

This Corner Record was prepared by me or under my direction in conformance with the Land Surveyors' Act on August 10, 2014.

Signed [Signature] L.S. or P.C. Number 4392




COUNTY SURVEYOR'S STATEMENT

This Corner Record was received 10-27-14 and examined and filed 1-14-2015

Signed [Signature] Title _____ County Surveyor

County Surveyor's Comment _____

Expiration Date: _____



SCALE  1"=30'

