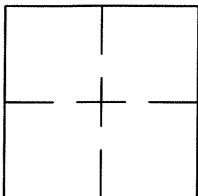


**CORNER RECORD**Document Number CR 7124City of BERKELEYCounty of ALAMEDA, CaliforniaBrief Legal Description WELL MONUMENT LOCATED WITHIN THE INTERSECTION OF ROSE STREET  
AND OXFORD STREET. (CITY OF BERKELEY: B0718)**CORNER RECORD**

Government Corner ☐ Control ☒  
 Meander ☐ Property ☐  
 Rancho ☐ Other ☐  
 Date of Survey 4/1/2015

**COORDINATES**  
(Optional)

N. \_\_\_\_\_  
 E. \_\_\_\_\_  
 Zone \_\_\_\_\_ Datum \_\_\_\_\_  
 Elev. \_\_\_\_\_

**Corner** — Left as found ☒ Found and tagged ☐ Established ☐ Reestablished ☐ Rebuilt ☐

Identification and type of corner found: Evidence used to identify or procedure used to establish or reestablish the corner:  
FOUND 2" BRASS DISC IN STANDARD MONUMENT WELL.

THIS POINT WAS REFERENCED PRIOR TO A CONSTRUCTION PROJECT IN THE VICINITY.

A description of the physical condition of the monument as found and as set or reset: \_\_\_\_\_

FOUND AND SET POINTS AS SHOWN ON PAGE 2.


THESE TIES ARE FOR THE PURPOSE OF PERPETUATING THE FOUND MONUMENTATION.

NO CLAIM IS MADE AS TO THE RELATIONSHIP OF THE POINTS OR LINES SHOWN HEREON  
 TO TRUE BOUNDARY LOCATIONS.

**SURVEYOR'S STATEMENT**


This Corner Record was prepared by me or under my direction in conformance with  
 the Land Surveyors' Act of APRIL 16, 2015.

Signed Vincent H. Cunha L.S. Number LS 4520  
 VINCENT H. CUNHA

**COUNTY SURVEYOR'S STATEMENT**

This Corner Record was received 5/4 2015 and examined  
 and filed 5-28-2015.

Signed Russell R. Penland Title COUNTY SURVEYOR



County Surveyor's Comment \_\_\_\_\_



SCALE: 1"=20'

## LEGEND

● FOUND 2" BRASS DISC WITH PUNCH  
STAMPED L57881 IN MONUMENT WELL

✕ SET CUT CROSS IN CONCRETE

C.O.B. CITY OF BERKELEY

AA##A# ALAMEDA COUNTY MONUMENT I.D.

