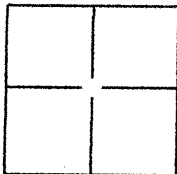


**CORNER RECORD**City of BERKELEYDocument Number CR 7910County of ALAMEDA, CaliforniaBrief Legal Description CITY OF BERKELEY MONUMENT B0545**CORNER TYPE**

Government Corner ☐ Control ☒  
 Meander ☐ Property ☐  
 Rancho ☐ Other ☐

Date of Survey 11/30/2015**COORDINATES(Optional)**

N. \_\_\_\_\_  
 E. \_\_\_\_\_  
 Zone \_\_\_\_\_ NAD27 ☐ NAD83 ☐  
 NAD83 Epoch \_\_\_\_\_  
 Elev. \_\_\_\_\_  
 Vert. Datum: NGVD29 ☐ NADV88 ☐  
 Meas. Units: Metric ☐ Imperial ☐

Corner - Left as found ☒ Found and tagged ☐ Established ☐ Reestablished ☐ Rebuilt ☐

Identification and type of corner found: Evidence used to identify or procedure used to establish or reestablish the corner:

FOUND 5/8" IRON PIN MONUMENT IN WELL


A description of the physical condition of the monument as found and as set or reset: FOUND MON B0545  
IN GOOD CONDITION. SET 4 CUT CROSSES IN  
CONC. SIDEWALK AS REFERENCE POINTS.

**SURVEYOR'S STATEMENT**

This Corner Record was prepared by me or under my direction in conformance with

the Land Surveyor's Act on NOVEMBER 30, 2015

Signed Paul O. Webb (P.L.S.) or R.C.E. No.: 5530

**COUNTY SURVEYOR'S STATEMENT**


This Corner Record was received 30 DECEMBER 2015 and examined

and filed 20 JANUARY 2016

Signed Michael Rubner P.L.S. or R.C.E. No.: 6843

Title COUNTY SURVEYOR

County Surveyor's Comment \_\_\_\_\_



**KW 71 B1**

